

VICINITY MAP (n.t.s.)

This certifies that the undersigned is (are) the owner(s) of the property shown on this map having acquired title thereto by deed(s) recorded in the Office of the Register of Deeds of Wake County, North Carolina, or otherwise, as shown below and that by submission of this plat or map for approval I (we) do dedicate to the City of Raleigh for public use all streets, easements, rights of way and parks thereon for all lawful purposes to which the City may devote or allow the same to be used and upon acceptance thereof in accordance with all city policies, ordinances and regulations or conditions of the City of Raleigh for the benefit of the public, said dedication shall be irrevocable, provided any dedication of easements for storm drainage are not made to the City of Raleigh but are irrevocably made to the subsequent owners of any and all properties shown hereon for their use and benefit subject to conditions of subsections (b) (c) (d) and (f) of Section I and Section 4 of the "City Storm Drainage Policy" (Resolution 1970 - 742 as the same may be from time to time amended).

Book No Page No Signature of Owner

Glenn D. Ward
Supreme Justice, Inc.

NORTH CAROLINA WAKE COUNTY

I, Glenn D. Ward, certify that this map was drawn under my supervision from an actual survey made under my supervision; deed description recorded in Book Page . That the error of closure as calculated by latitudes and departures is 1/10,000; that the boundaries not surveyed are shown as broken lines plotted from information found in Book Page ; that this map was prepared in accordance with G.S. 47-30 as amended. Witness my hand and seal this February day of 1985

Signed: Glenn D. Ward
Seal: L-1904

NORTH CAROLINA WAKE COUNTY

I, Angelean B. Wrad, Notary Public do hereby certify that Glenn D. Ward personally appeared before me this day and acknowledged the due execution of the foregoing document.

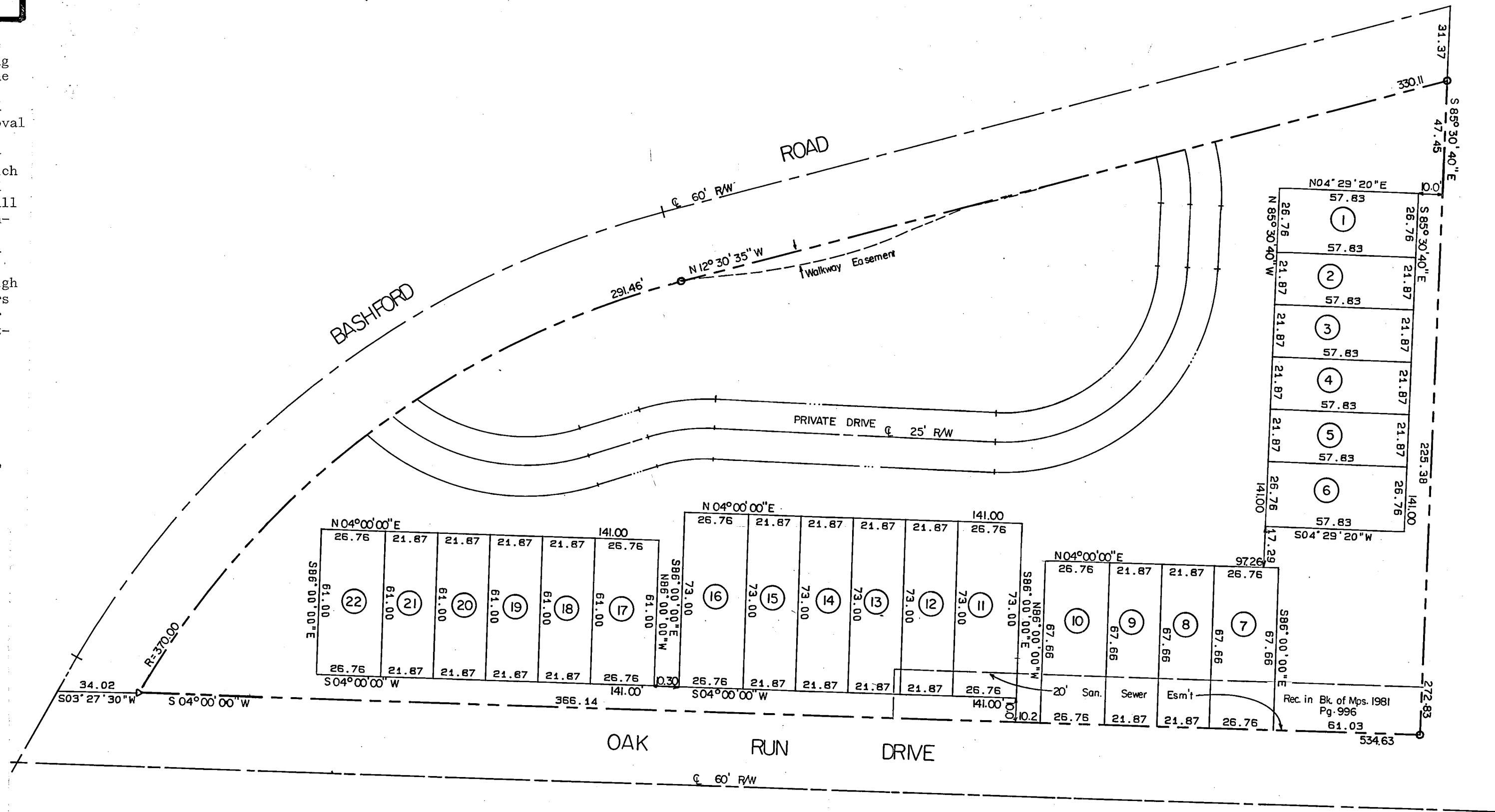
Witness my hand and official seal this the 14th day of February, 1985
My commission expires July 4, 1989

Angelean B. Wrad
Notary Public

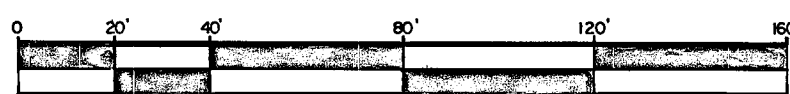
"I, the undersigned City Clerk and Treasurer of the City of Raleigh, do hereby certify that this City of Raleigh, provided by Code, on the 27th day of March, approved this plat or map and accepted the dedications as shown thereon but on the further condition that the City assumes no responsibility to open or maintain the same until in the discretion and opinion of the governing body of the City of Raleigh it is in the public interest to do so."
Shirley D. Chadwick
City Clerk and Treasurer, 2-14-85

THIS PLAT IS NOT IN THE CITY LIMITS

THIS PLAT IS NOT TO BE RECORDED AFTER THE 28th DAY OF FEB. 1985
ONE MYLAR COPY IS TO BE RETAINED FOR THE CITY





REFERENCE: Bk of Mps. 1984, Pg 835
Bk of Mps. 1984, Pg 273



BAR GRAPH

RECORDED IN BOOK OF MAPS 1985
PAGE 273, WAKE COUNTY REGISTRY

NORTH CAROLINA - WAKE COUNTY
The foregoing certificate of Angelean B. Wrad Notary certified to be correct. This instrument was presented for registration and recorded in this office. This 14th day of February, 1985 at 4:00 o'clock P.
Kenneth C. Wilkins, Register of Deeds
By P. Anne Ridd
Deputy Register of Deeds



Date	Revision	By

Date: 02-01-85
Scale: 1"=40'
Drn. By: MAW
Ckd. By: GDW
Field Bk: 50

COLONIAL HEIGHTS SUBDIVISION
LOTS 1-22
RALEIGH WAKE CO. N.C.
GLENN D. WARD & ASSOCIATES
CIVIL ENGINEERS
301 E. DURHAM RD. CARY, N.C.
PHONE: 467-0207